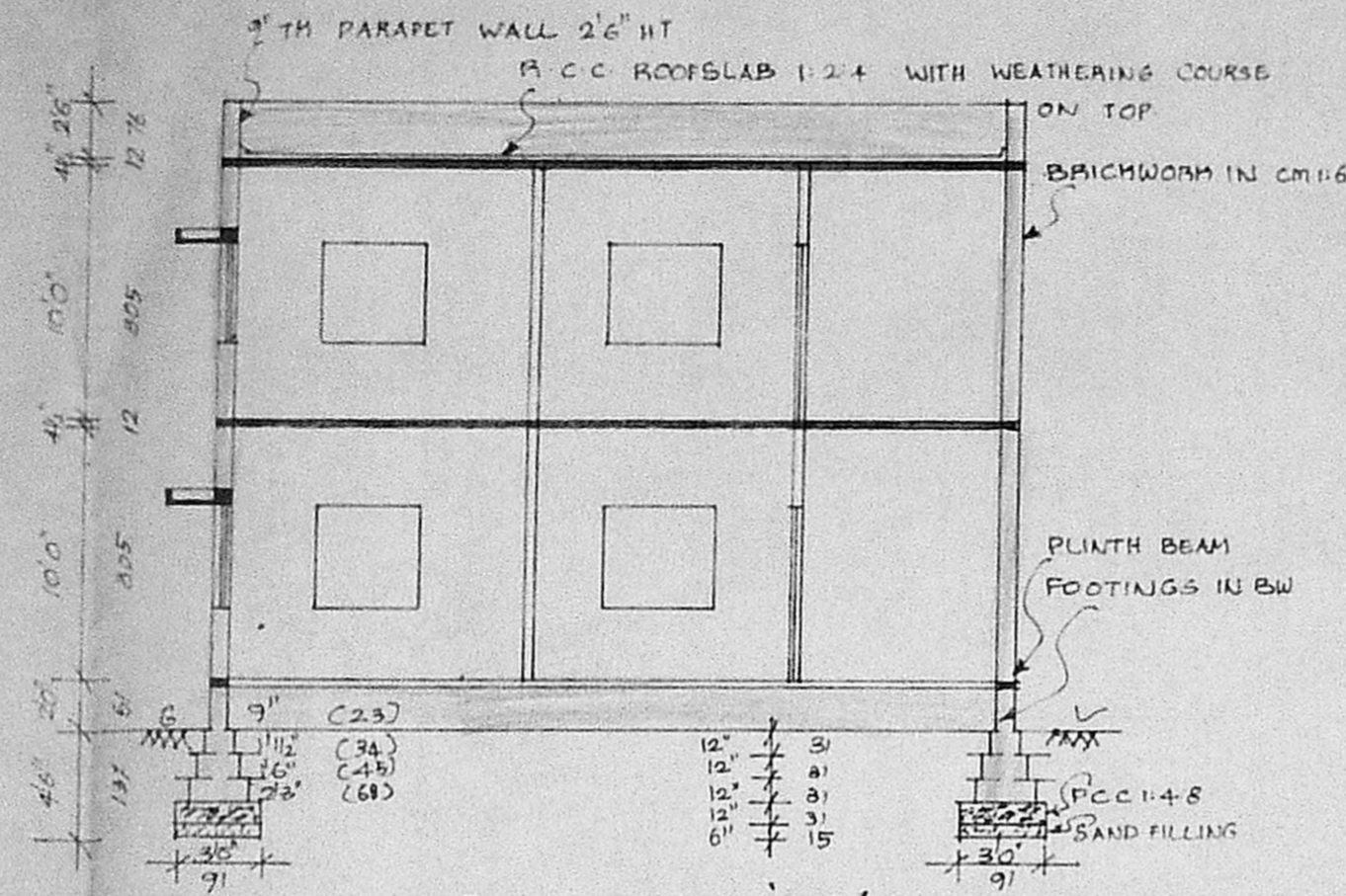
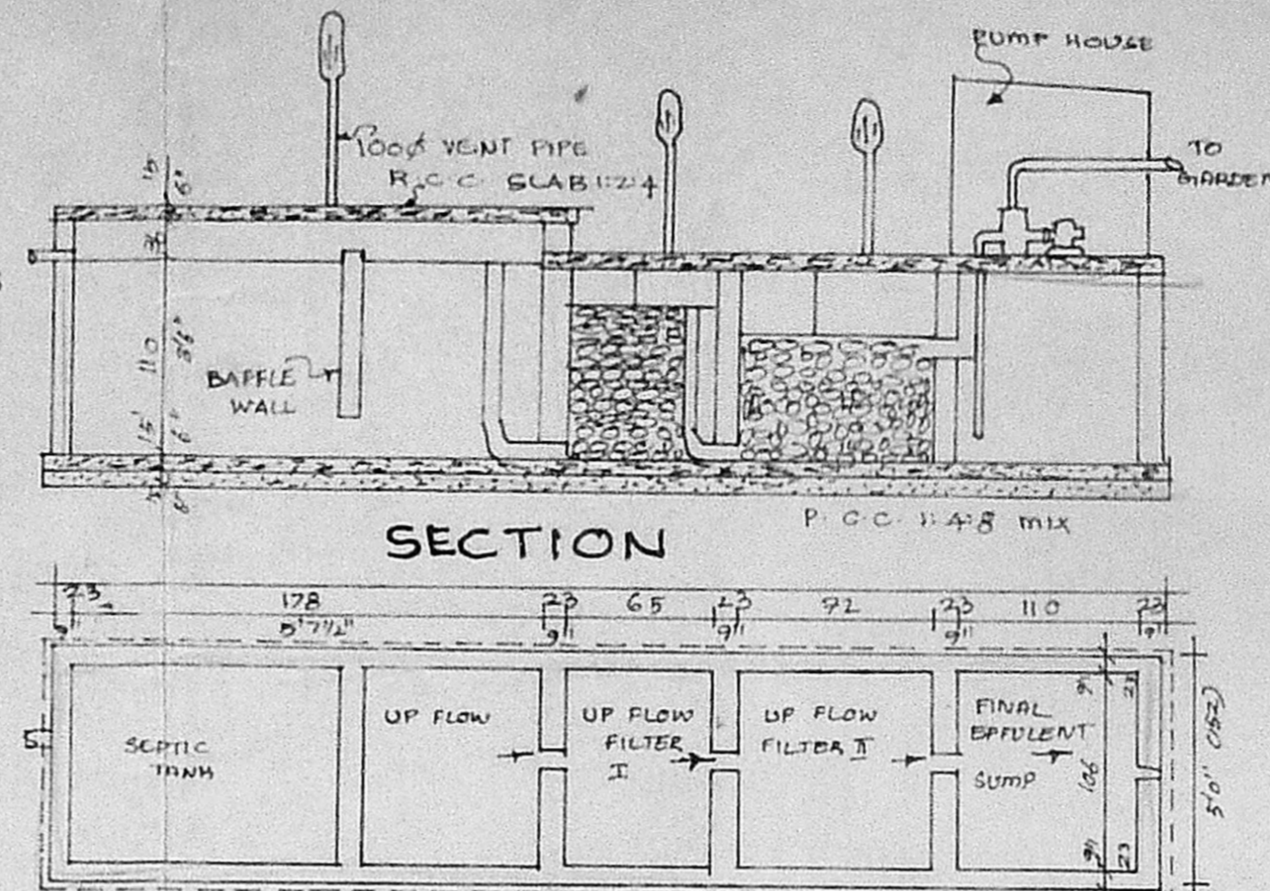


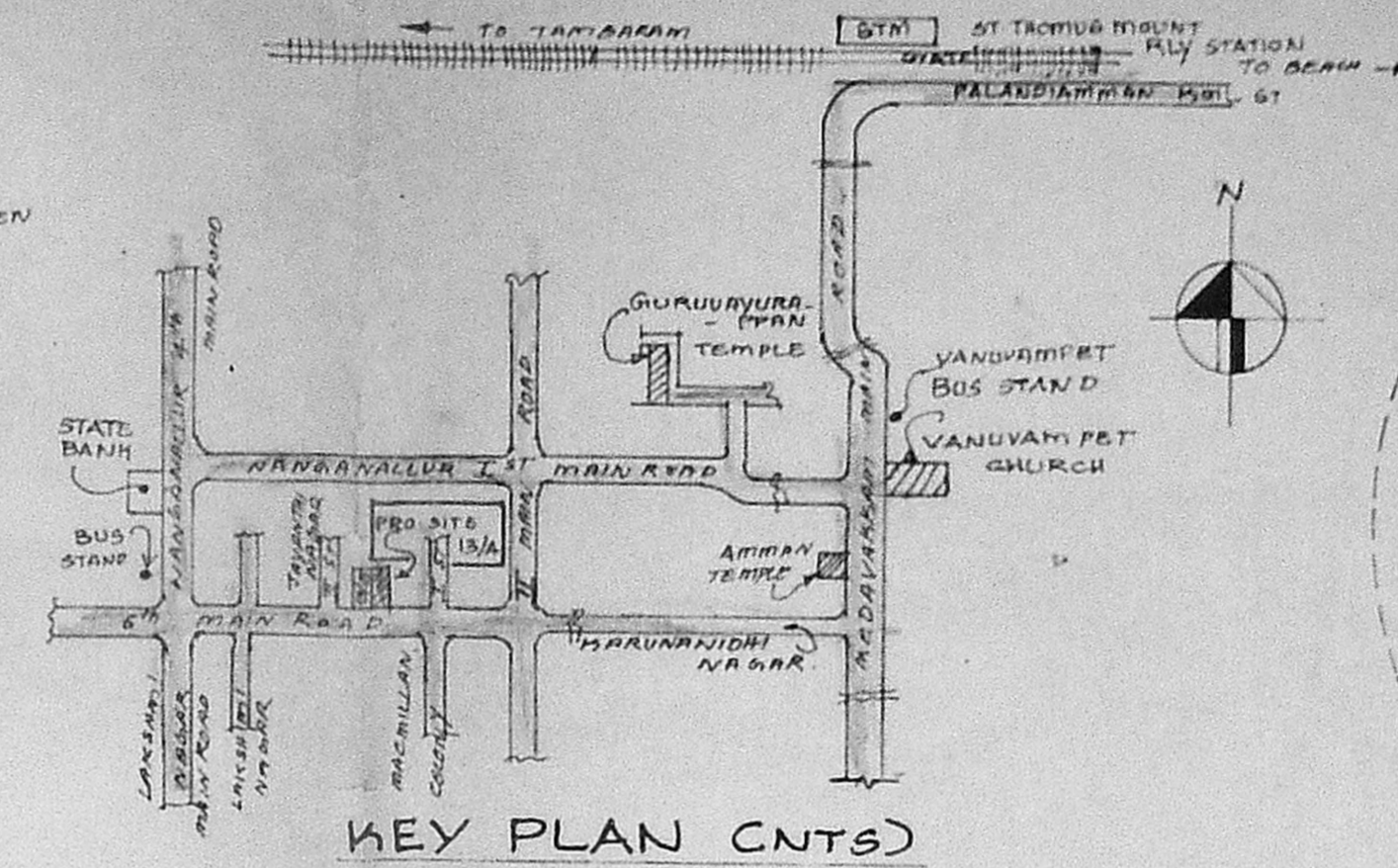
FRONT ELEVATION



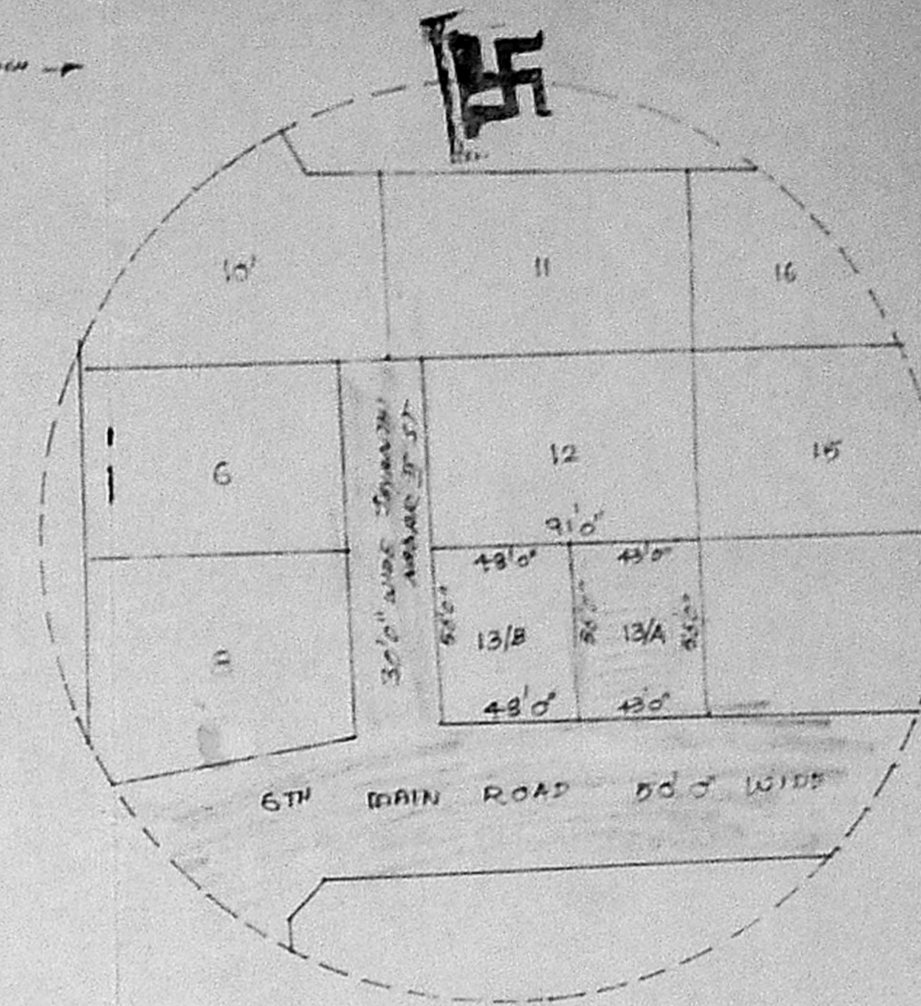
SECTION 'CC'



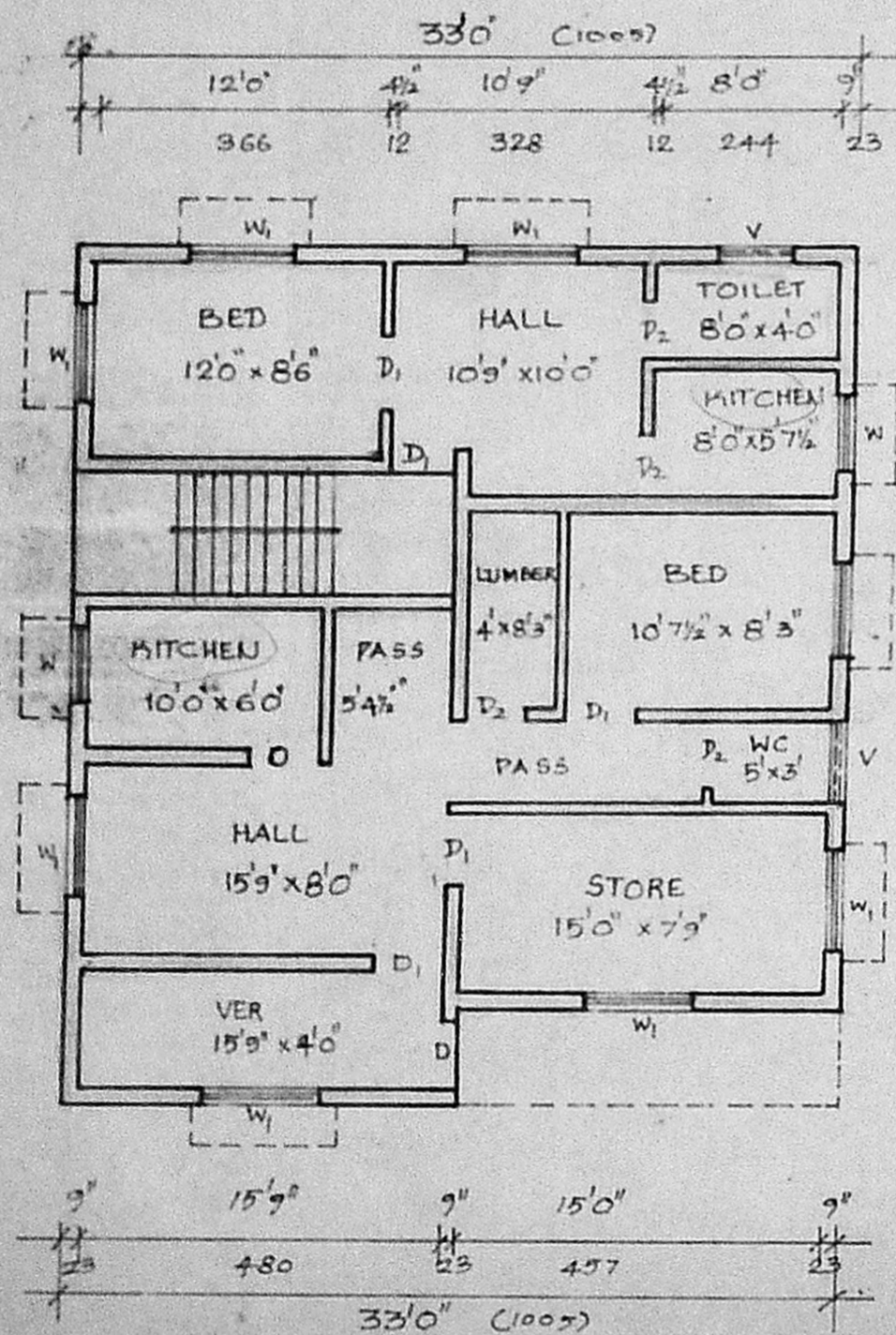
SECTION
PLAN OF SEPTIC TANK WITH UP FLOW FILTER



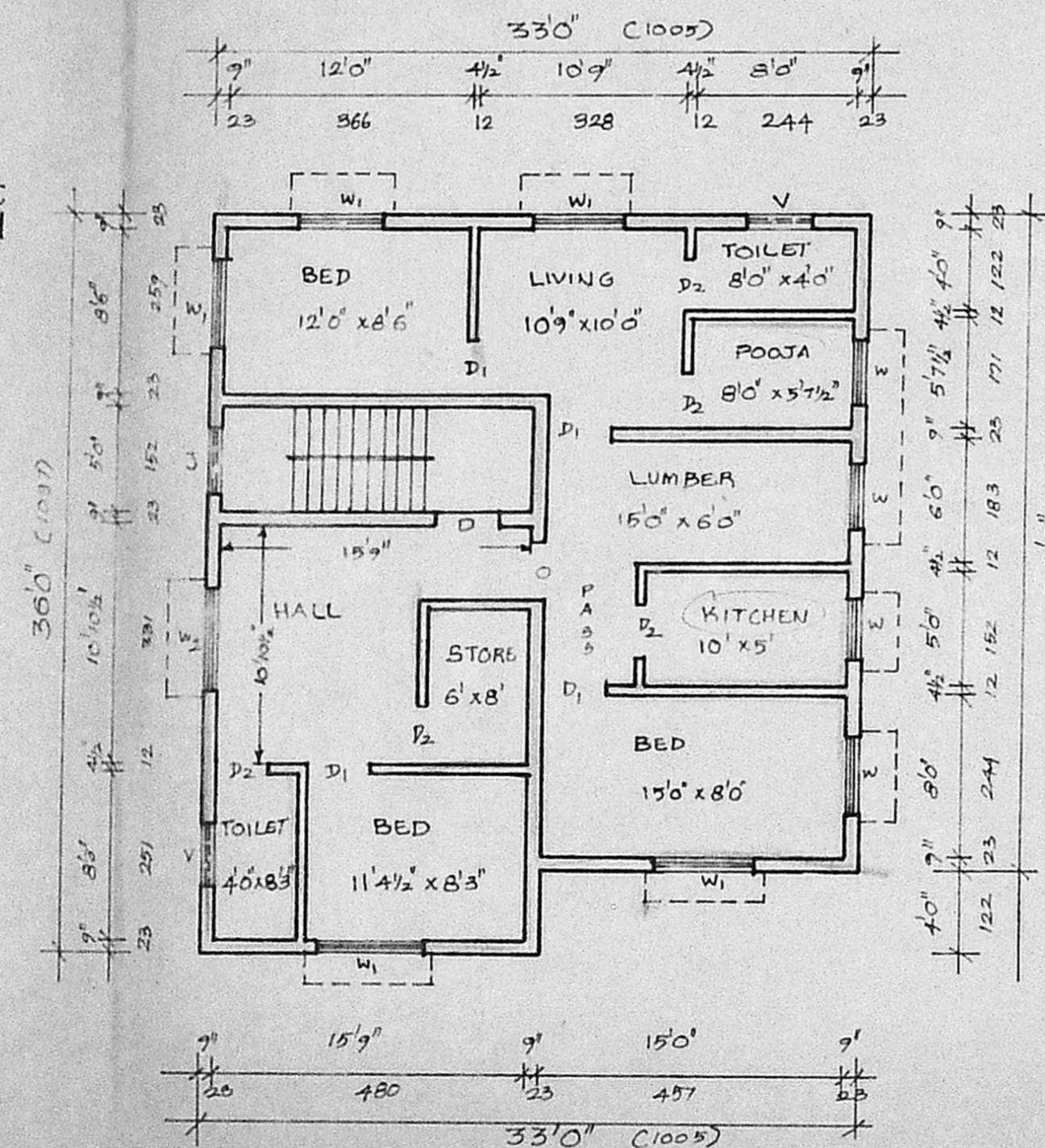
KEY PLAN (NTS)



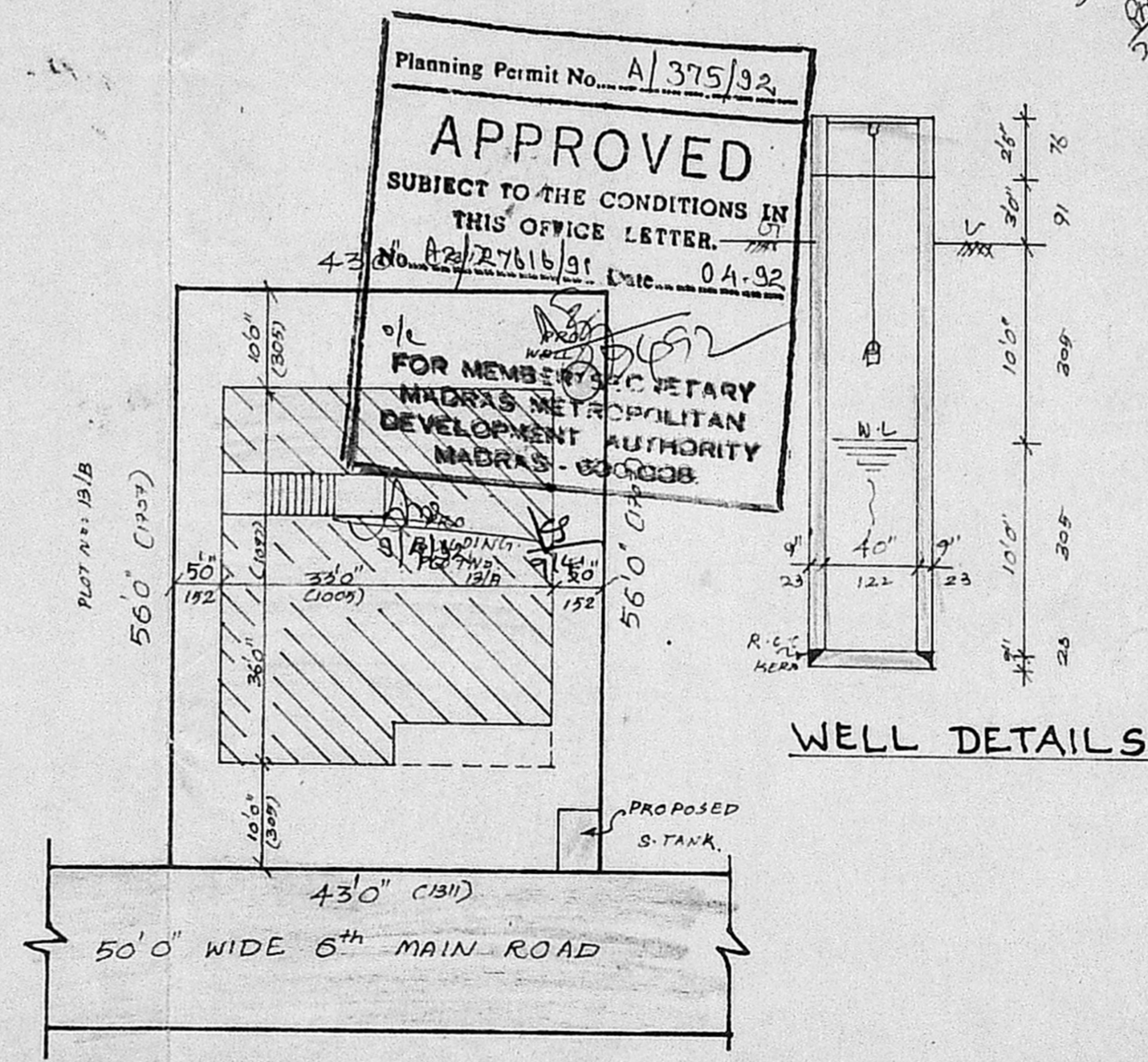
PART PLAN



GROUND FLOOR PLAN



FIRST FLOOR PLAN



SITE PLAN
SCALE = 1" = 16'0" (1:200)

Planning Permit No. A/375/92
APPROVED
SUBJECT TO THE CONDITIONS IN THIS OFFICE LETTER.
No. A2/27615/91 Date: 04.92
FOR MEMBERS SECRETARY
MADRAS METROPOLITAN
DEVELOPMENT AUTHORITY
MADRAS - 600008

Security plan
No. 22/11/92
A2/226/14/91

JOINERY +	
D	DOOR (3'3" x 6'6") (100 x 200)
D ₁	DOOR (3'0" x 6'6") (91 x 200)
D ₂	DOOR (2'6" x 6'6") (76 x 200)
W	WINDOW (3'3" x 4'6") (100 x 137)
W ₁	WINDOW (4'6" x 4'6") (137 x 137)
W ₂	WINDOW (5'0" x 4'6") (152 x 137)
V	VENTILATOR (3'0" x 2'0") (91 x 61)

AREA STATEMENT.	
PLOT AREA	2408 sqft 223.70 M ²
GROUND FLOOR	1125 sqft 104.55 M ²
FIRST FLOOR	1125 sqft 104.55 M ²
PLOT COVERAGE	46%
F.S.I	0.93

LEGEND	
PROPOSED	BOUNDARY
ROADS	

STAIR DETAIL	
RISE	6" (15)
TREAD	9" (23)
WIDTH	2'6" (76)

PLAN SHOWING THE PROPOSED CONSTRUCTION IN PLOT NO: 13/A, SURVEY NO: 95, AT 6TH MAIN ROAD, ULLAGARAM VILLAGE, ULLAGARAM PULUTHIVAKKAM TOWN PANCHAYAT, SAIDAPET TALUK, CHENGLEPET DIST. SCALE: 1" = 8'0" (1:100)

A. Hari Haran
A. Hari Haran,
LICENSED SURVEYOR,
Alandur & Tambaram Municipality,
Office No: 7, New Colony Main Road,
ARMOUKKAM, MADRAS - 600 008